

252791 505284

253193 842089

253596 178893

253998 515698

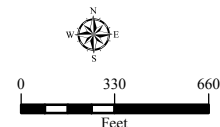

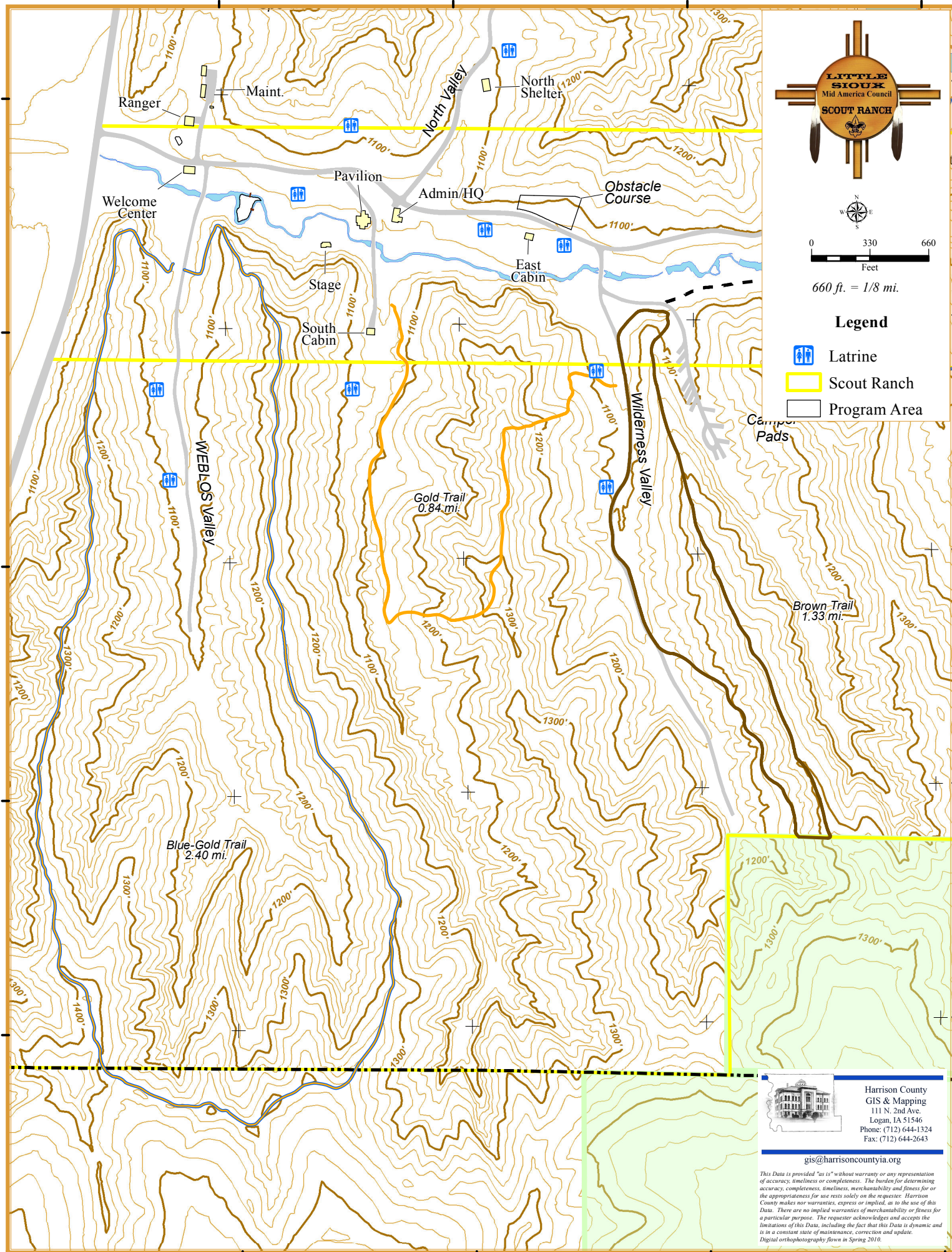
4640588 655841

4640186 319036

4639783 982231

4639381 645427

4638979 308622



660 ft. = 1/8 mi.

Legend

- Latrine
- Scout Ranch
- Program Area



Harrison County
GIS & Mapping
111 N. 2nd Ave.
Logan, IA 51546
Phone: (712) 644-1324
Fax: (712) 644-2643

gis.harrisoncountyyia.org

This Data is provided "as is" without warranty or any representation of accuracy, timeliness or completeness. The burden for determining accuracy, completeness, timeliness, merchantability and fitness for or the appropriateness for use rests solely on the requester. Harrison County makes no warranties, express or implied, as to the use of this Data. There are no implied warranties of merchantability or fitness for a particular purpose. The requester acknowledges and accepts the limitations of this Data, including the fact that this Data is dynamic and is in a constant state of maintenance, correction and update. Digital orthophotography flown in Spring 2010.