

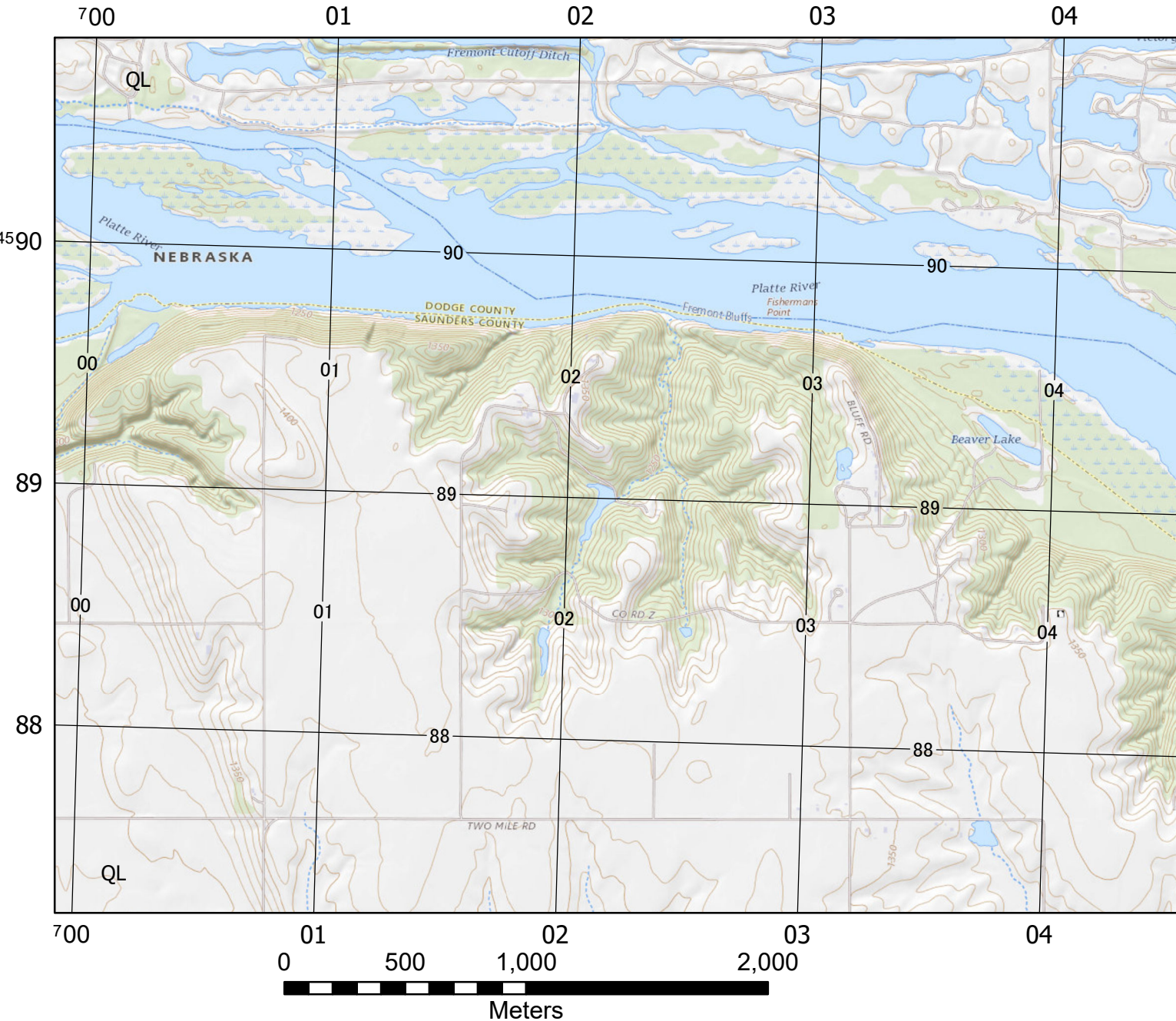
Scale: 1:24,000

Contour Interval: 10 FEET

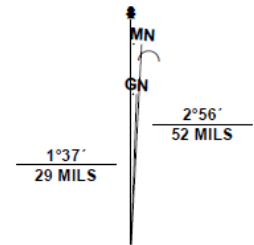
Magnetic Declination: 2.65°E



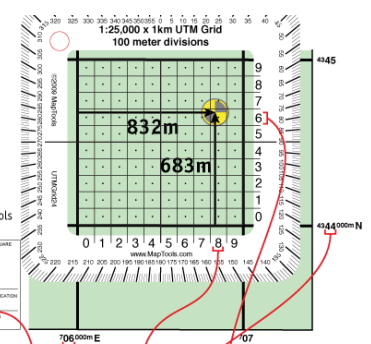
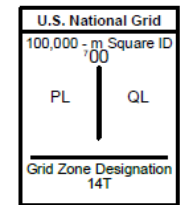
CAMP CEDARS ORIENTEERING MAP



4590
89
88



UTM GRID AND 2019 MAGNETIC NORTH DECLINATION AT CENTER OF SHEET



10S GJ 068 446

USGS The National Map: National Boundaries Dataset, 3DEP Elevation Program, Geographic Names Information System, National Hydrography Dataset, National Land Cover Database, National Structures Dataset, and National Transportation Dataset; USGS Global Ecosystems; U.S. Census Bureau TIGER/Line data; USFS Road Data; Natural Earth Data; U.S. Department of State Humanitarian Information Unit; and NOAA National Centers for Environmental Information, U.S. Coastal Relief Model. Data refreshed June, 2022.